

Farmington Valley Greenway & Farmington River Trail



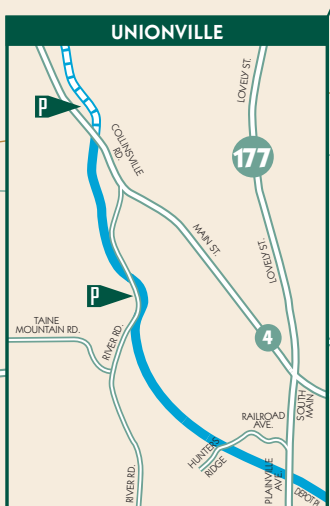
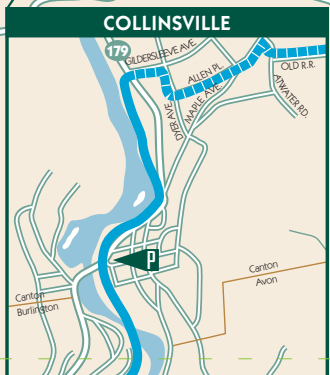
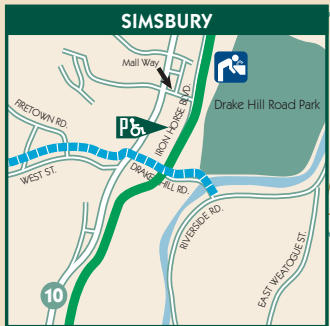
Effective Date: January, 2008

- █ Farmington Valley Greenway
- █ Farmington River Trail
- P Parking
- P with Wheelchair Access
- Mile Marker*
- ♿ Porta Potty (seasonal)
- ♿ Water Fountain (seasonal)
- ▬▬▬ Paved Trail Surface
- ▬▬▬ Under Construction or Expected Completed by 2009
- ▬▬▬ Stonedust Trail Surface
- ▬▬▬ Bike Route (on Roadway)
- ▬▬▬ Unfinished - Passable
- ▬▬▬ Unfinished - May be Impassable

Scale in Miles



*Mileages are based on the actual and proposed route of the trail. Actual mileage may vary slightly.



Bridge closed. Expected opening 2008. Use detour until open.



Map designed by

